



SFIVET

SWISS FEDERAL INSTITUTE FOR
VOCATIONAL EDUCATION AND
TRAINING

*Swiss excellence in vocational
education and training*

General information

Contents:

1 How to get to SFIVET

1.1 Public transport in Switzerland

1.1.1 *Public transport in Switzerland*

1.1.2 *Bern to SFIVET by bus*

1.1.3 *Bern to SFIVET by train and bus*

1.1.4 *Bern to SFIVET by taxi*

1.2 General site plan

1.3 Timetable of PostAuto n° 106

1.4 Timetable of train S8 and PostAuto

2 Maps of Bern

2.1 Map of central city

2.2 Situation map of Bern and Zollikofen

3 Congress Dinner

4 Social Program: City Tour



1 How to get to SFIVET

1.1 Public transport in Switzerland

The Swiss Railway SBB runs an extensive network of services. Thanks to half-hourly clock face service on most main routes and its punctuality the passenger trains are firm favorites with the public. Your destination when coming from the airport is going to be Bern. Any connection from anywhere in Switzerland to SFIVET (Zollikofen, Schäferei) can be found in the online timetable on the SBB website: www.sbb.ch.

1.1.1 Bern to SFIVET, Zollikofen, by bus:

At the train station of Bern, do as follows:

- Go to the PostAuto station (4th level of the train station building) and take the **bus n° 106** (direction *Zollikofen Bahnhof*)
- Get off at the bus stop **Zollikofen Schäferei ②**, continue walking for about 50 meters – you will see SFIVET on your right hand side.

Total time from Bern main station: 20-30 minutes, see Post Auto timetable below (1.3).

1.1.2 Bern to SFIVET, Zollikofen, by train and bus:

At the train station of Bern, do as follows:

- Go to the train station RBS (lower level of the train station building) and take the **train S8** (direction *Jegenstorf* or *Urtenen*)
- Get off at the station **Zollikofen ③** and take **bus no. 106** (direction *Bern Hauptbahnhof*)
- Get off at the bus stop **Zollikofen Schäferei ②**, cross the street and walk back for about 50 meters – you will see SFIVET on your right hand side.

Total time from Bern main station: 15-20 minutes, see timetable below (1.3).

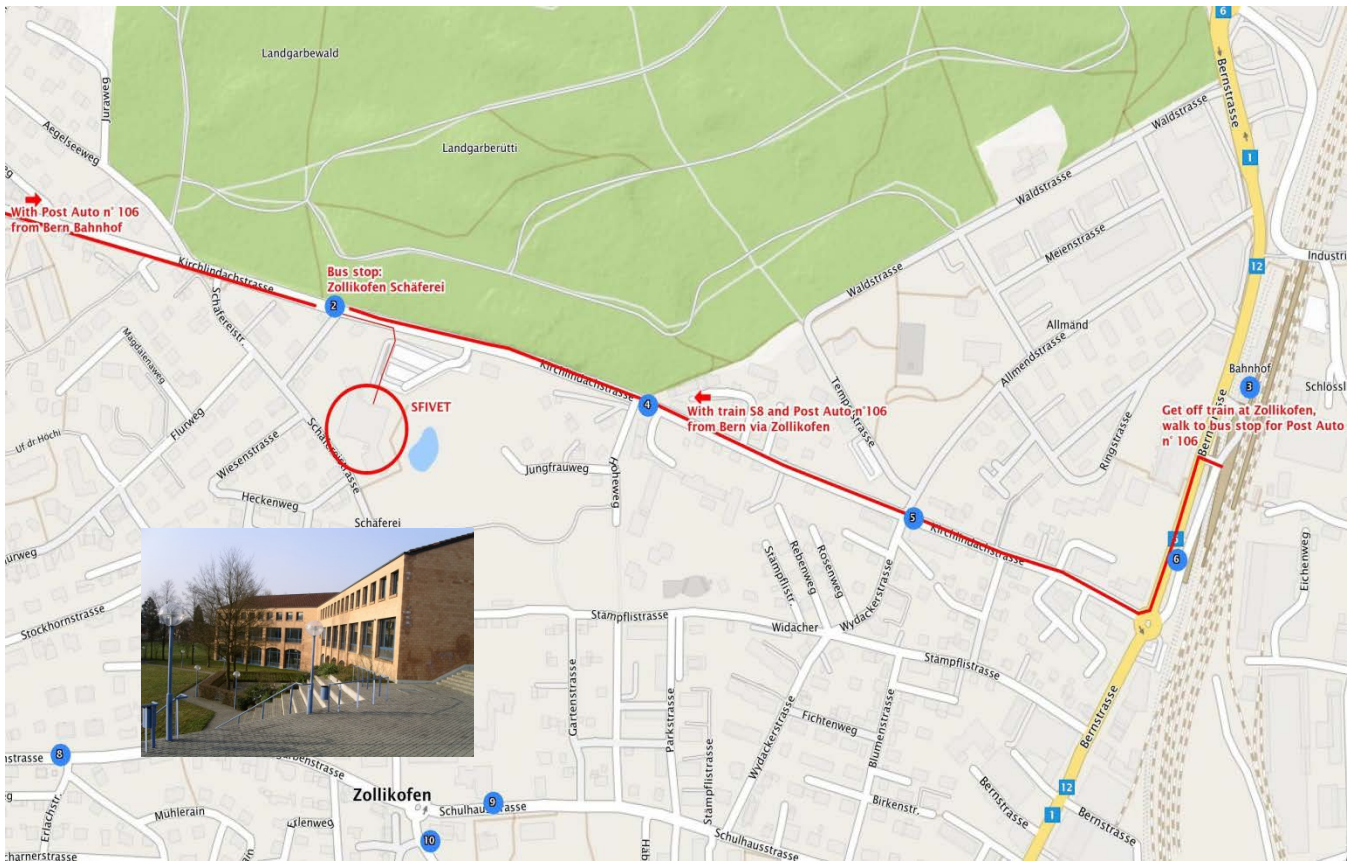
1.1.3 Bern to SFIVET, Zollikofen, by taxi:

After arriving at the train station of Bern you can take a taxi (4th level of the train station building) to get to SFIVET (price around 40 CHF).

There are different local taxi companies in Bern:

Nova Taxi: (+41) 0800 879 879
Bären Taxi: (+41) 0800 55 42 32
Taxi-Kull: (+41) 079 823 23 23


1.2 General site plan



Address: Kirchlindachstrasse 79, 3052 Zollikofen

In red, you can see journeys 1.1.1 and 1.1.2. When travelling as described in 1.1.1 you will arrive from the left side of the map and from the right if you travel as described in 1.1.2. With either option, get off at the bus stop **Zollikofen Schäferei**.

1.3 Timetable of Post Auto n° 106



Departure station: *Bern Hauptbahnhof*
 (main station)
 Direction: *Zollikofen Bahnhof*

Departure station: *Zollikofen Schäferei*
 Direction: *Bern Hauptbahnhof*
 (main station)

→ step off at the bus stop **Zollikofen Schäferei**

Bus n° 107 takes 40min, do not board!

Departure (main station)	Arrival Zollikofen-Schäferei	Duration
07:08	07:30	22 min.
07:38	08:00	22 min.
08:08	08:30	22 min.
08:38	09:00	22 min.
09:08	09:30	22 min.
09:38	10:00	22 min.
10:08	10:30	22 min.
10:38	11:00	22 min.
11:08	11:30	22 min.
11:38	12:00	22 min.
12:08	12:30	22 min.
12:38	13:00	22 min.
13:08	13:30	22 min.
13:38	14:00	22 min.
14:08	14:30	22 min.
14:38	15:00	22 min.
15:08	15:30	22 min.
15:38	16:00	22 min.
16:08	16:30	22 min.
16:38	17:00	22 min.
17:08	17:30	22 min.
17:38	18:00	22 min.
18:08	18:30	22 min.
18:38	19:00	22 min.
19:08	19:30	22 min.
19:38	20:00	22 min.

Departure Zollikofen Schäferei	Arrival Bern	Duration
08:20	08:49	29 min.
08:50	09:19	29 min.
09:20	09:49	29 min.
09:50	10:19	29 min.
10:20	10:49	29 min.
10:50	11:19	29 min.
11:20	11:49	29 min.
11:50	12:19	29 min.
12:20	12:49	29 min.
12:50	13:19	29 min.
13:20	13:49	29 min.
13:50	14:19	29 min.
14:20	14:49	29 min.
14:50	15:19	29 min.
15:20	15:49	29 min.
15:50	16:19	29 min.
16:20	16:49	29 min.
16:50	17:19	29 min.
17:20	17:49	29 min.
17:50	18:19	29 min.
18:20	18:49	29 min.
18:50	19:19	29 min.
19:20	19:49	29 min.
19:50	20:19	29 min.
20:20	20:47	27 min.
21:20	21:47	27 min.

1.4 Timetable of train S8 and Post Auto



Departure station: *Bern main station, RBS station*

Direction: *Jegenstorf*

→ step off the train at **Zollikofen**

→ take the bus 106 or 107 (depending on the time)

Direction: *Bern Hauptbahnhof*

→ step off at the bus stop **Zollikofen Schäferei**

Vice versa for the journey from *Zollikofen Schäferei* to Bern.

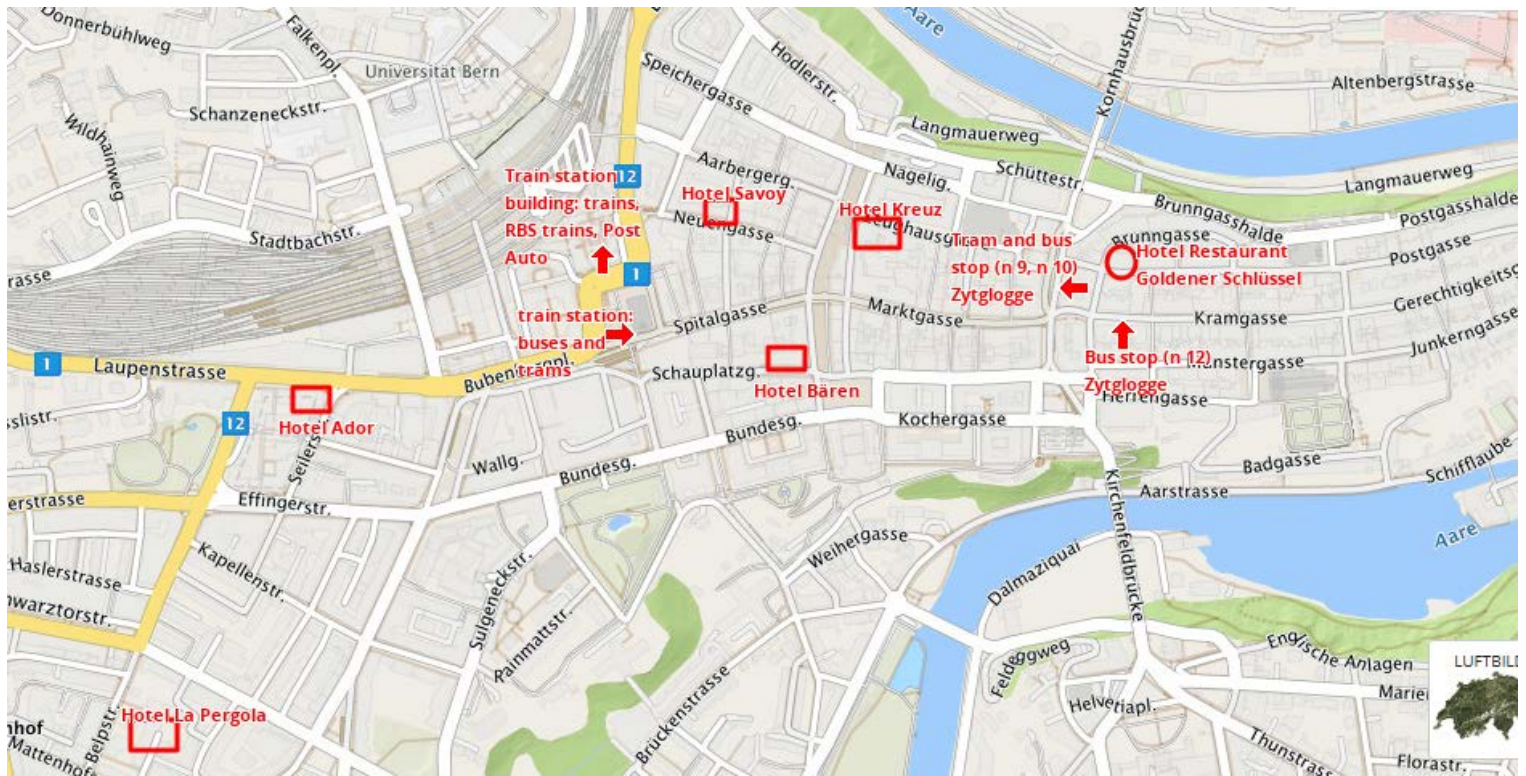
Train S8		Post Auto 106/107		Duration
Departure	Arrival	Departure	Arrival	
Bern RBS	Zollikofen	Zollikofen	Zollikofen, Schäferei	
07:37	07:45	07:48	07:50	13 min.
07:52	08:00	08:03	08:05	13 min.
08:07	08:15	08:18	08:20	13 min.
08:37	08:45	08:48	08:50	13 min.
09:07	09:15	09:18	09:20	13 min.
09:37	09:45	09:48	09:50	13 min.
10:07	10:15	10:18	10:20	13 min.
10:37	10:45	10:48	10:50	13 min.
11:07	11:15	11:10	11:20	13 min.
11:37	11:45	11:48	11:50	13 min.
11:52	12:00	12:03	12:05	13 min.
12:07	12:15	12:18	12:20	13 min.
12:22	12:30	12:33	12:35	13 min.
12:37	12:45	12:48	12:50	13 min.
12:52	13:00	13:03	13:05	13 min.
13:07	13:15	13:18	13:20	13 min.
13:22	13:30	13:33	13:35	13 min.
13:37	13:45	13:48	13:50	13 min.
14:07	14:15	14:18	14:20	13 min.
14:37	14:45	14:48	14:50	13 min.
15:07	15:15	15:18	15:20	13 min.
15:37	15:45	15:48	15:50	13 min.
16:07	16:15	16:18	16:20	13 min.
16:37	16:45	16:48	16:50	13 min.
16:52	17:00	17:03	17:05	13 min.
17:07	17:15	17:18	17:20	13 min.

Bus 106/107		Train S8		Duration
Departure	Arrival	Departure	Arrival	
Zollikofen, Schäferei	Zollikofen	Zollikofen	Bern RBS	
08:30	08:36	08:39	08:48	18 min.
09:00	09:06	09:09	09:18	18 min.
09:30	09:36	09:39	09:48	18 min.
10:00	10:06	10:09	10:18	18 min.
10:30	10:36	10:39	10:48	18 min.
11:00	11:06	11:09	11:18	18 min.
11:30	11:36	11:39	11:48	18 min.
11:51	11:57	12:06	12:14	23 min.
12:00	12:06	12:09	12:18	18 min.
12:21	12:27	12:31	12:40	19 min.
12:30	12:36	12:39	12:48	18 min.
12:51	12:57	13:06	13:14	23 min.
13:00	13:06	13:09	13:18	18 min.
13:21	13:27	13:31	13:40	19 min.
13:30	13:36	13:39	13:48	18 min.
14:00	14:06	14:09	14:18	18 min.
14:30	14:36	14:39	14:48	18 min.
15:00	15:06	15:09	15:18	18 min.
15:30	15:36	15:39	15:48	18 min.
16:00	16:06	16:09	16:18	18 min.
16:30	16:36	16:39	16:48	18 min.
16:51	16:57	17:06	17:14	23 min.
17:00	17:06	17:09	17:18	18 min.
17:21	17:27	17:31	17:40	19 min.
17:30	17:36	17:39	17:48	18 min.
17:51	17:57	18:06	18:14	23 min.
18:00	18:06	18:09	18:18	18 min.
18:21	18:27	18:31	18:40	19 min.
18:30	18:36	18:39	18:48	18 min.
18:51	18:57	19:06	19:14	23 min.
19:00	19:06	19:09	19:18	18 min.
19:21	19:27	19:31	19:40	19 min.
19:30	19:36	19:39	19:48	18 min.
20:00	20:06	20:09	20:18	18 min.

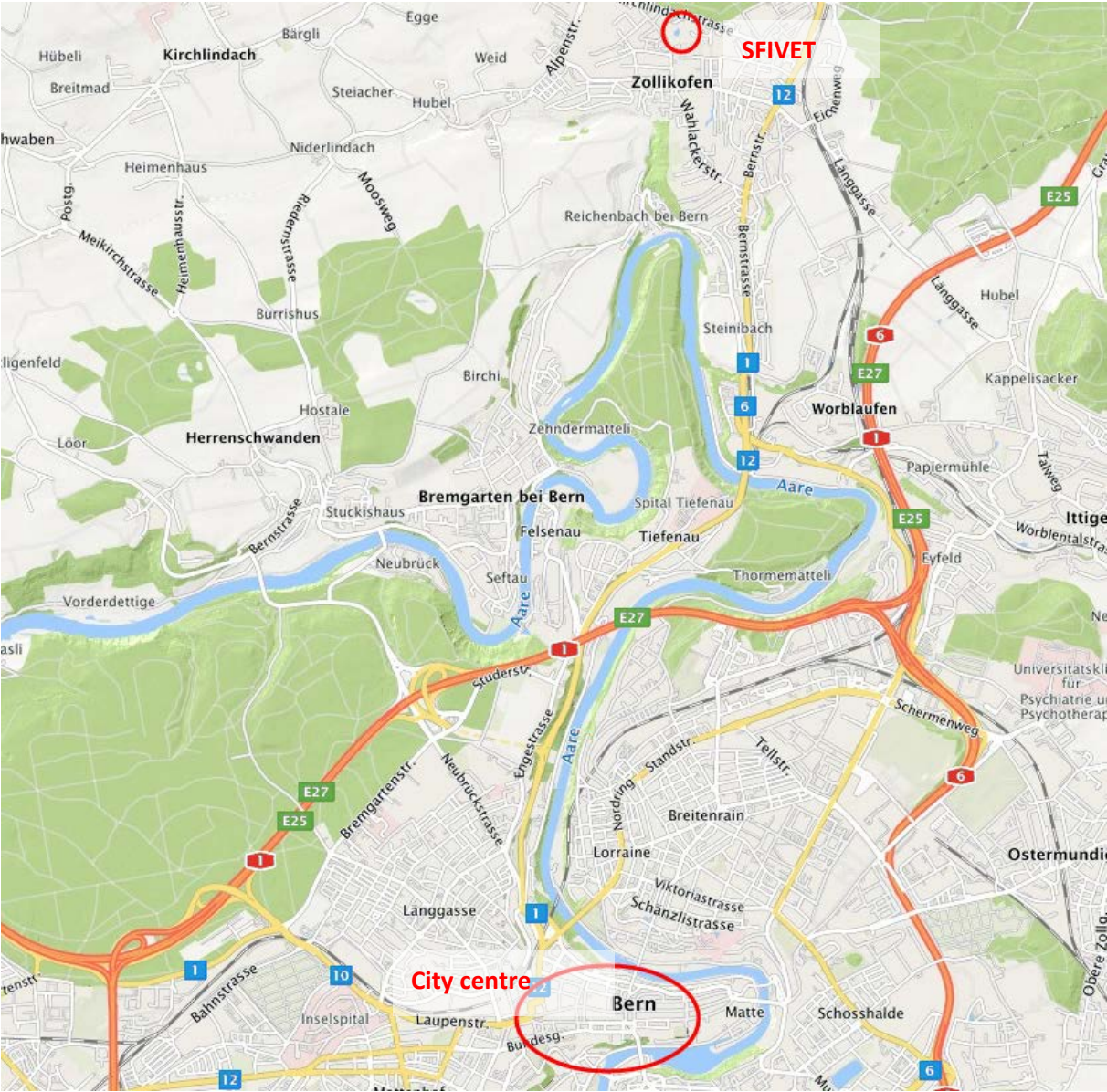
Please note that when boarding buses n° 106 for your journey from *Zollikofen Schäferei* to Bern, you can board the S8 train at *Zollikofen* station on the platform closest to the bus station. When boarding the buses n° 107 at *Zollikofen Schäferei*, your connecting train in *Zollikofen* is not an S8 train but S4 or S31 and will therefore depart from platform 2 or 3 at the other end of the train station.

2 Maps of Bern

2.1 Map of central city



2.2 Situation map of Bern and Zollikofen



You can also find all the maps as separate documents.

3 Congress Dinner

The congress dinner will take place on Tuesday, 5 March at 19:15. The location is Hotel Restaurant Goldener Schlüssel in the old town of Bern:

Hotel Restaurant Goldener Schlüssel Bern
Rathausgasse 72
3011 Bern

See also city map (2.1)

It's a 5-15 minute walk from most hotels and the train station.

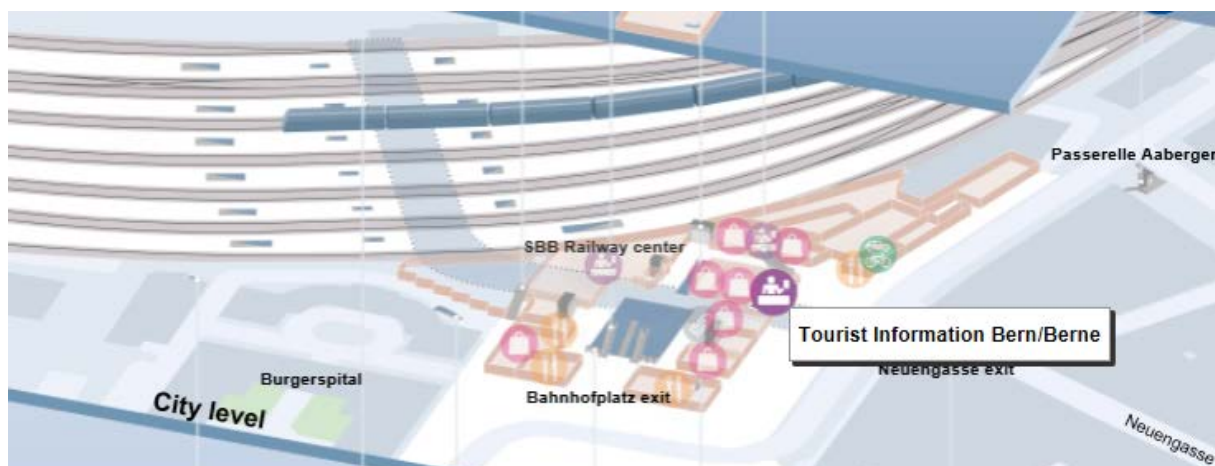
When using public transport, take tram n° 9 or bus n° 10 at the train station (direction *Wankdorf, Guisanplatz EXPO* (tram) or *Ostermundigen Rüti* (bus)) and get off at the stop **Zytglogge**. Now enter Rathausgasse to your right and walk on the left hand side until you reach the restaurant. Alternatively, take bus n° 12 at the train station (direction *Zentrum Paul Klee* or *Schosshalde*) and get off at the bus stop **Zytglogge**. Walk back towards the clock tower and take the alley on your right just before you reach the tower (Zibelegässli). Turn right onto Rathausgasse. The restaurant is just to your left.

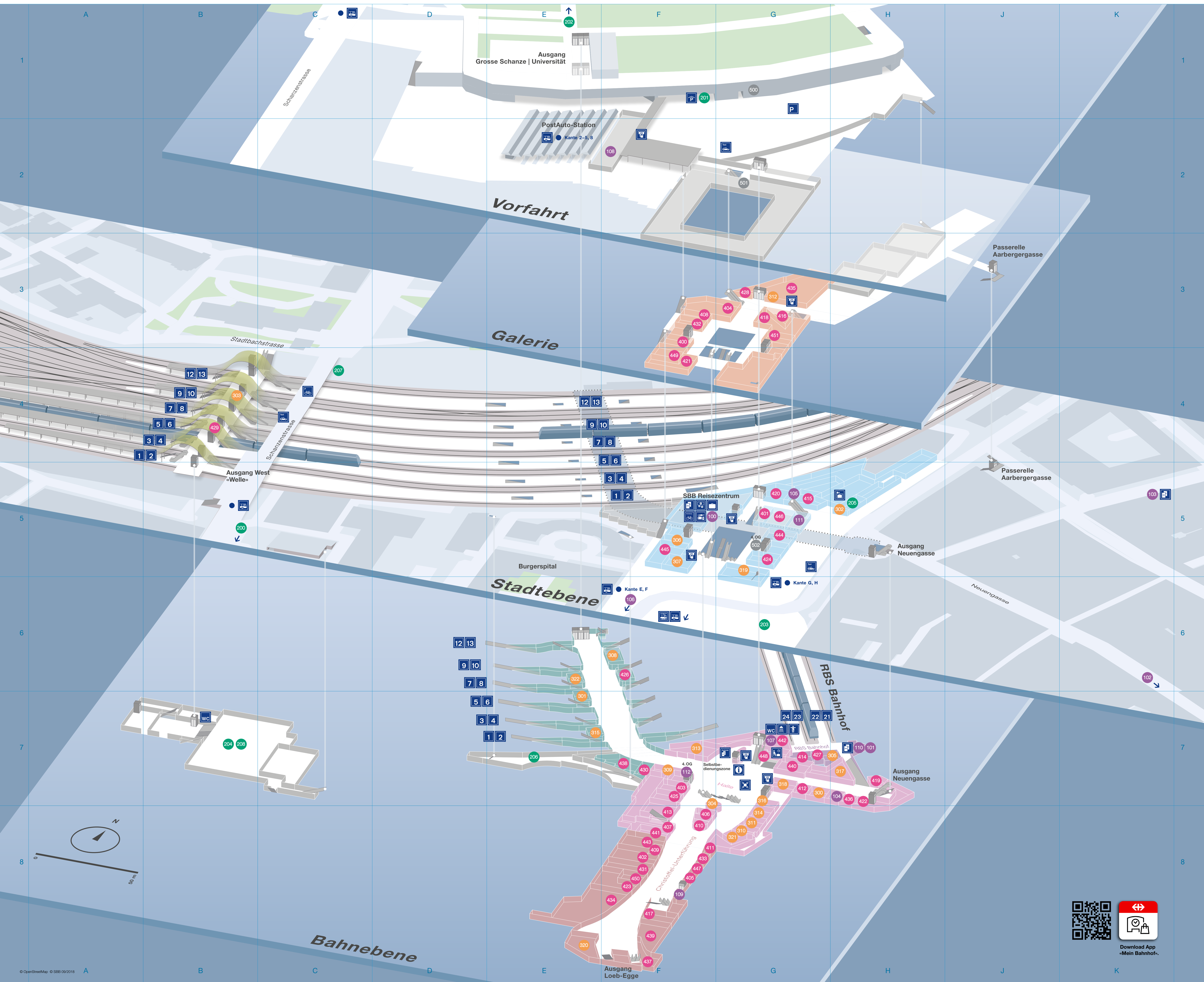
5 Social program: City Tour

The city tour “UNESCO Old Town Stroll” scheduled on Monday night, 4 March 2019, will be held in three groups, two in English and one in German. The tour will roughly last 90 minutes and will start at 18:00 (6pm) in the Tourist Information in Bern's main train station. Please make sure to be there on time.

The Tourist Information is located on the ground floor (**city level**) of the main station building, close to the exits towards buses 20 and 21 (Kante/Platform G and H) (see maps below and next page). The Tourist Information is number 111 on the station map. There are also maps and signs in the train station to help you find it. In case you don't find the Tourist Information on Monday, you can always ask someone. People in Bern are usually very happy to help.

Please find more information on the tour website: <https://www.bern.com/en/detail/stroll-through-the-old-town>.





Services			
	SBB Reisezentrum	Stadtebene	F5 100
	ASM Reisebüro	RBS	H7 101
	Bermobil-Infocenter	Bärenplatz 8	K6 102
	BLS Reisezentrum	Genfergasse 11	K5 103
	Credit Suisse Automatenbank	Halle	H7 104
	Kantonspolizei Bern	Stadtebene	G5 105
	Libero Shop	Bubenbergplatz 5	F6 106
	McClean Hygienecenter WC/Dusche	Halle	G7 107
	PostAuto Verkaufsstelle	Vorfahrt	F2 108
	Raiffeisen Automatenbank	Christoffel-Unterführung	F8 109
	Reiseservice RBS/ASM	RBS	H7 110
	Tourist Information Bern/Berne	Stadtebene	G5 111
	Witzig BusinessPoint	Halle Bahn, 4. Obergeschoss	F7 112
Kombinierte Mobilität			
	InfoPoint SchweizMobil	Bubenbergplatz	B5 200
	Mobility CarSharing Bahnhof (Bern)	Parkhaus 3. Obergeschoss	F1 201
	Mobility CarSharing Siderstrasse	Siderstrasse	E1 202

	PubliBike BikeSharing	Bahnhofplatz	G6 203
	PubliBike BikeSharing	Velostation Bern PostParc	B7 204
	Velostation Bern Bollwerk	Stadtebene	H5 205
	Velostation Bern Milchgässli	Bahnebene	E7 206
	Velostation Bern Schanzenbrücke	Stadtebene	C4 207
	Velostation Bern PostParc	Bahnebene	B7 208
Restaurants & Take-aways			
	avec	Halle	G7 300
	Brezelkönig	Bahnebene	E7 301
	Brezelkönig	Bollwerk	H5 302
	Brezelkönig	Welle	B4 303
	Caffè Spettacolo	Halle	F7 304
	Caffè Spettacolo	RBS	H7 305
	Coop to go	Stadtebene	F5 306
	Florian ab Oktober 2018	Stadtebene	F5 307
	Greens	Bahnebene	F6 308
	Hitzberger	Bahnebene	F7 309
	Mangia Mangia	Halle	G8 310

	McDonald's	Halle	G8 311
	Migros Daily Take Away	Galerie	G3 312
	Migros Daily Take Away	Halle	F7 313
	Rice Up!	Halle	G8 314
	Sandwich Company	Bahnebene	E7 315
	Seven Spices	Halle	G7 316
	SousSol Coffee Bar Restaurant	Halle	H7 317
	Starbucks Coffee	Halle	G7 318
	Tibits Restaurant	Stadtebene	G5 319
	Viva La Vida	Bahnebene	E6 320
	Yooji's Sushi Deli	Halle	G8 321
	Zopf & Zöpfli	Bahnebene	E6 322
Shopping			
	5&Sec	Galerie	F3 400
	Accessorize	Stadtebene	G5 401
	Amavita Apotheke	Christoffel-Unterführung	F8 402
	Bäckerei Konditorei Reinhard	Halle	F7 403
	Bahnhof Apotheke	Galerie	G3 404
	blume 3000	Christoffel-Unterführung	F8 405
	Blumen Ackermann	Halle	F8 406
	Chicorée	Christoffel-Unterführung	F8 407
	Claire's	Galerie	F3 408
	Coiffure Lüdi	Christoffel-Unterführung	F8 409
	Confiserie Sprügli ab November 2018	Halle	F8 410
	Confiserie Tschirren	Christoffel-Unterführung	F8 411
	Confiserie Eichenberger	Halle	G7 412
	Coop	Halle	F8 413
	Coop	RBS Bahnhof	G7 414
	CopyQuick	Stadtebene	G5 415
	Drinks of the World	Galerie	G3 416
	Egli Reform	Bahnebene	F8 417
	Esprit	Galerie	G3 418
	Ex Libris	Halle	H7 419
	Flying Tiger Copenhagen	Stadtebene	G5 420
	Foot Locker	Galerie	F4 421
	Interdiscount	Halle	H7 422
	Jack & Jones	Bahnebene	F8 423

	K Kiosk	Stadtebene	G5 424
	K Kiosk	Halle	F7 425
	K Kiosk	Bahnebene	F6 426
	K Kiosk	RBS	G7 427
	K Kiosk	Galerie	G3 428
	K Kiosk	Welle	B4 429
	Läderach Chocolaterie Suisse	Bahnebene	F7 430
	L'Occitane	Christoffel-Unterführung	F8 431
	Loeb Uhren & Accessoires	Galerie	F3 432
	Lollipop - the Candy Shop	Christoffel-Unterführung	F8 433
	Migros	Bahnebene	F8 434
	Migros	Galerie	G3 435
	Mister Minit	Halle	H7 436
	Orell Füssli	Bahnebene	F7 437
	Orell Füssli	Bahnebene	F7 438
	Press & Books	Bahnebene	F8 439
	Press & Books	Halle	G7 440
	Rituals	Christoffel-Unterführung	F8 441
	Salt	RBS	G7 442

	Street One	Christoffel-Unterführung	F8 443
	Sunrise Center	Stadtebene	G5 444
	Swisscom	Stadtebene	F5 445
	Tally Weijl	Stadtebene	G5 446
	Telco	Christoffel-Unterführung	F8 447
	Tina's	RBS	G7 448
	Upstairs Coiffure	Galerie	F4 449
	Vero Moda	Christoffel-Unterführung	F8 450
	Vögele Shoes	Galerie	G3 451
Büros & Praxen			
	Hirlanden Bern AG - Praxiszentrum am Bahnhof	Vorfahrt	G1 500
	Pricewaterhouse-Coopers (PwC)	Vorfahrt	G2 501
	Zahnarztzentrum.ch	Stadt, 4. Obergeschoss	G5 502

sbb.ch/bahnhof-bern			
	SBB-FREE		

Tafel des Bahnhofes können Video überwacht sein. Angaben ohne Gewähr. Änderungen vorbehalten. Bern_M_Psk_AB_Sap18 Design: awoz Zürich. Quelle: OpenStreetMap contributors © SBB 09/2018 www.sbb.ch